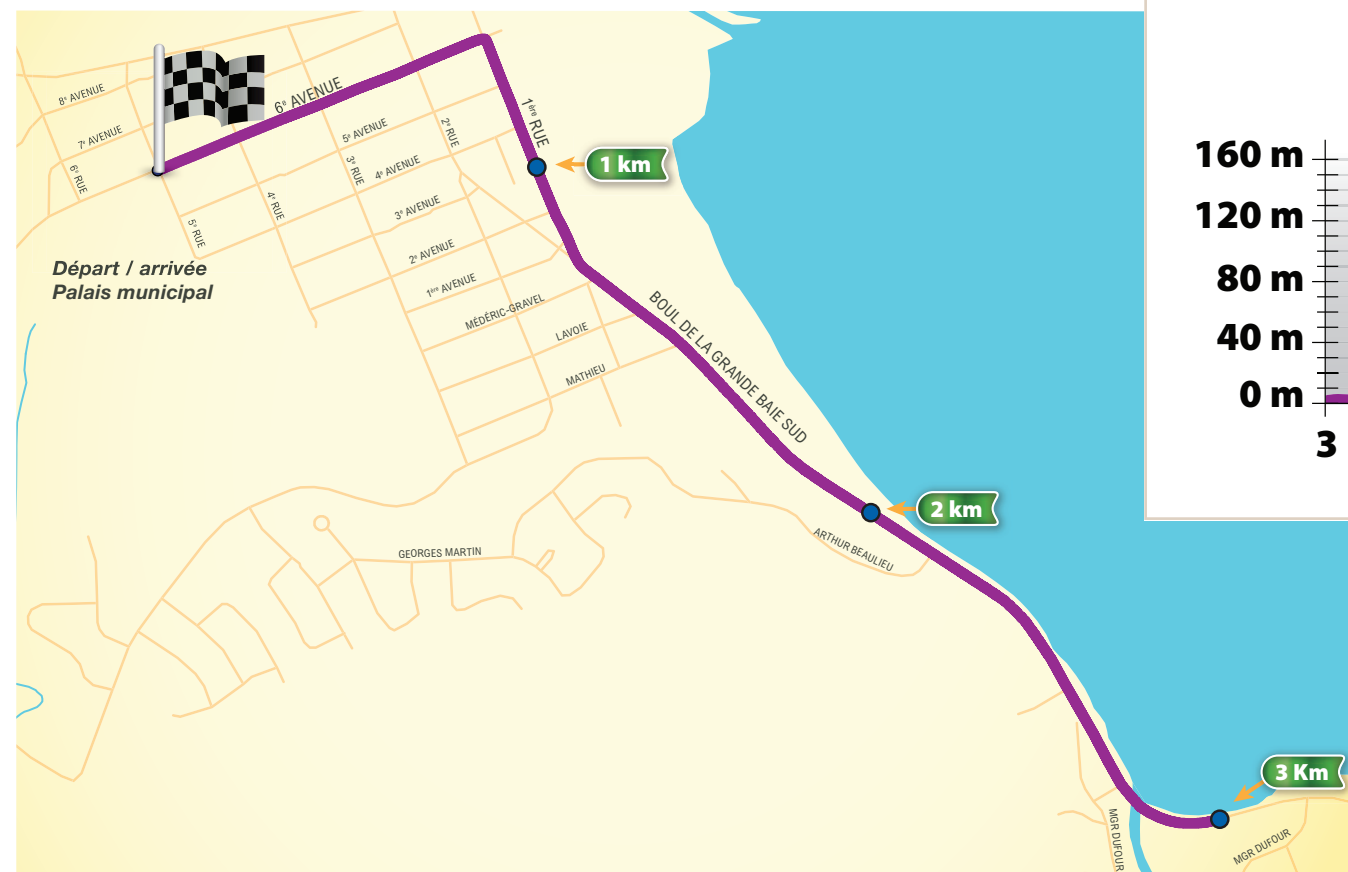


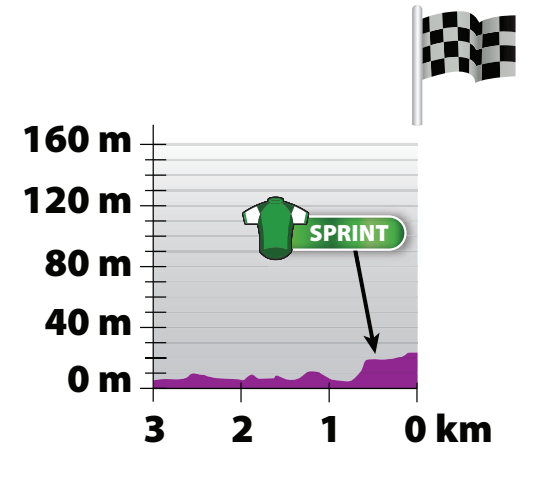
**CARTE DE L'ÉTAPE N°1 MAP OF STAGE 1**



**3 DERNIERS KM THE LAST 3 KM**



**DÉNIVELÉ 3 DERNIERS KM ONDULATION FOR THE LAST 3 KM**



**AIRE DE DÉVIATION DEVIATE ZONE**

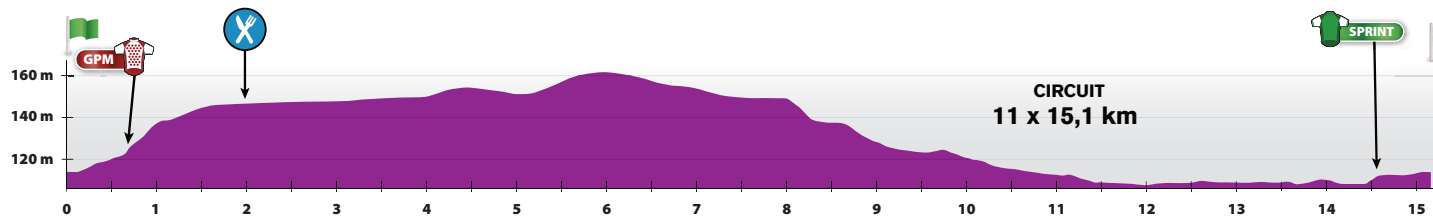


**DÉNIVELÉS DE L'ÉTAPE ONDULATIONS FOR THE STAGE**

**Étape 1**

Distance totale : **166,1 km**  
 Distance totale de la boucle : **15,1 km**  
 Distance en ascension (boucle) : **4,1 km**  
 Distance en descente (boucle) : **6,3 km**  
 Distance sur terrain plat (boucle) : **4,7 km**  
 Ascension totale (boucle) : **164 m**  
 Descente totale (boucle) : **164 m**

Total distance: **166.1 km**  
 Total loop length: **15.1 km**  
 Uphill distance (loop): **4.1 km**  
 Downhill distance (loop): **6.3 km**  
 Flat ground distance (loop): **4.7 km**  
 Total elevation (loop): **164 m**  
 Total descent (loop): **164 m**



**Points chauds**

**Km 0,2** : Montée sur 1,8 km à 5% (climb for 1.8 km at 5%)  
**Km 6,0** : Descente sur 5,5 km à 3% (downhill for 5.5 km at 3%)

